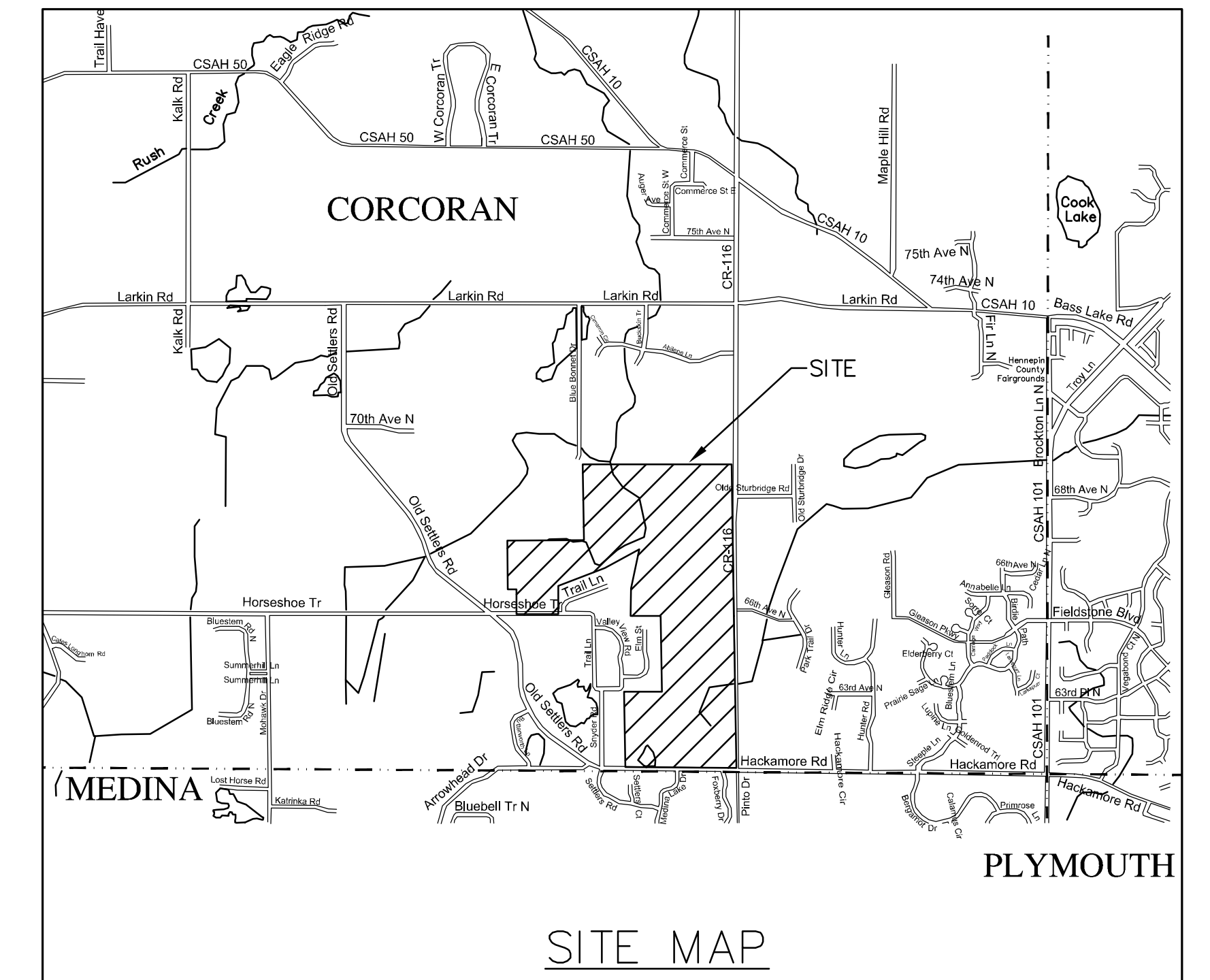
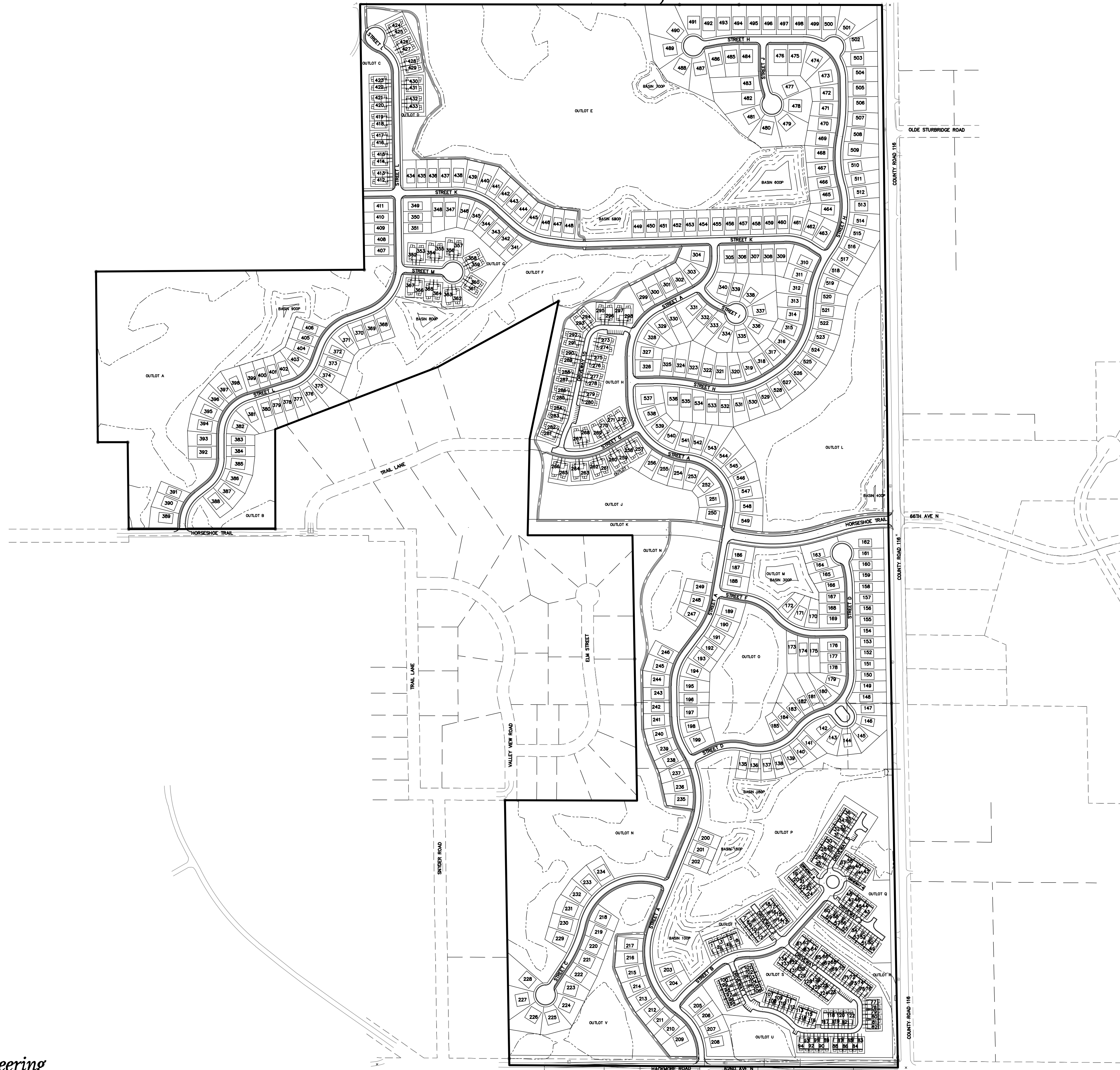
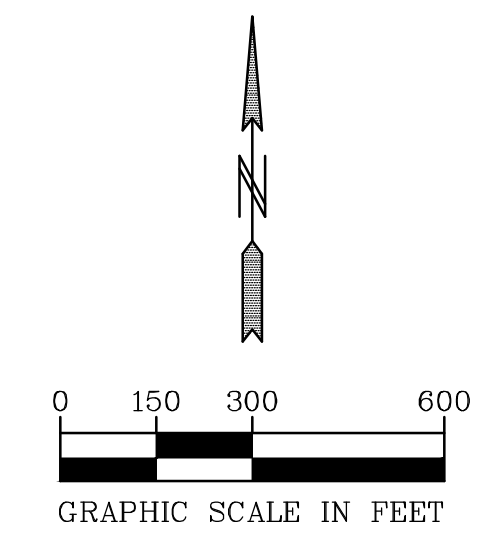


# TAVERA PRELIMINARY PLAT & P.U.D. PLAN CORCORAN, MINNESOTA



**SHEET INDEX**

- 0.01 COVER SHEET
- 0.02 LEGEND SHEET
- 1.01-1.02 EXISTING CONDITIONS
- 2.01-2.06 PRELIMINARY PLAT
- 3.01-3.05 PRELIMINARY SITE PLAN
- 4.01-4.05 PRELIMINARY SANITARY & WATER PLAN
- 5.01-5.05 PRELIMINARY STORM SEWER PLAN
- 6.01-6.24 PRELIMINARY GRADING PLAN
- 7.01-7.05 PRELIMINARY EROSION CONTROL PLAN
- 8.01-8.05 GRADING & EROSION CONTROL DETAILS
- 9.01-9.02 WETLAND IMPACT PLAN
- 9.11-9.15 WETLAND BUFFER PLAN
- 10.01 PRELIMINARY PHASING PLAN



Know what's below.  
Call before you dig.

00-ENG-119128-SHEET-COVR

**PIONEER**engineering  
CIVIL ENGINEERS LAND PLANNERS LAND SURVEYORS LANDSCAPE ARCHITECTS  
2422 Enterprise Drive  
Mendota Heights, MN 55120  
(651) 681-1914  
Fax: 681-9488  
www.pioneereng.com

I hereby certify that this plan was prepared by me or under my direct supervision and that I am a duly Licensed Professional Engineer under the laws of the State of Minnesota.  
Name: *Paul J. Cherm*  
Paul J. Cherm  
Reg. No. 19860 Date 4-21-2020

Revisions  
Date 4-21-20  
Designed PIC/BNM  
Drawn MPC/MSN

**COVER SHEET**

**LENNAR**  
16305 36TH AVENUE NORTH  
PLYMOUTH, MINNESOTA 55446

**TAVERA**  
CORCORAN, MINNESOTA

0.01 OF 67